

BEFORE THE BOARD OF COUNTY COMMISSIONERS
FOR COLUMBIA COUNTY, OREGON

In the Matter of Closure of Certain County Roads)
to Heavy Hauling; Limiting Maximum Weight) Order No. 8-2011
to 10,000 Pounds)

WHEREAS, a majority of the Board of County Commissioners finds that undue harm will result to certain county roads listed in Exhibit A, attached hereto and incorporated herein by this reference, from beginning to end, in the event vehicles in excess of a maximum weight of 10,000 pounds are permitted to travel on such County roads, because of freezing ground (frost heave) and subsequent thawing of the roads; and

WHEREAS, the Roadmaster has presented this Application and Order to restrict the use of the roads identified in Exhibit A in accordance with the requirements of the Columbia County Transportation Ordinance (Ordinance No. 86-3).

NOW, THEREFORE, the Board of Commissioners of Columbia County orders as follows:


1. The roads identified in Exhibit A shall be closed to vehicular traffic with a maximum weight in excess of 10,000 pounds.
2. The Roadmaster shall post the roads conspicuously at each end of the section affected by this Order, and shall endorse this Order accordingly, on the form attached as Exhibit A.
3. This Order shall be effective upon recording in the Commissioners' Journal, after the fact of posting has been properly endorsed, but shall be retroactive to the date signed by the Board of Commissioners. This Order shall remain in effect until the Roadmaster has determined that the weight limits are no longer needed, and the Roadmaster causes the posting to be removed.


Dated this 6th day of January, 2011.

Approved as to form

By: 
Office of County Counsel

BOARD OF COUNTY COMMISSIONERS
FOR COLUMBIA COUNTY, OREGON

By: 
Anthony Hyde, Chair

By: 
Earl Fisher, Commissioner

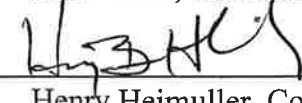
By: 
Henry Heimuller, Commissioner

EXHIBIT A

ENDORSEMENT

I certify that the following roads were posted on the following dates and times:

<u>Road</u>	<u>Date</u>	<u>Time</u>
Canaan Road	<u>1-6-11</u>	<u>4:00</u>
Chapman Road	<u> </u>	<u> </u>
Dutch Canyon Road	<u> </u>	<u> </u>
Sierks Road	<u> </u>	<u> </u>
Smith Road	<u> </u>	<u> </u>
Robinette Road	<u> </u>	<u> </u>
Meissner Road	<u>1-6-11</u>	<u>4:00</u>
Janshaw Road	<u>1-6-11</u>	<u>4:00</u>
Tide Creek Road	<u>1-6-11</u>	<u>4:00</u>
Nicolai Road (past Nicolai Cutoff Road)	<u>1-6-11</u>	<u>4:00</u>
Nicolai Cutoff Road	<u>1-6-11</u>	<u>4:00</u>
Neer City Road	<u>1-6-11</u>	<u>4:00</u>
Fernhill Road	<u>1-6-11</u>	<u>4:00</u>
Wonderly Road	<u>1-7-11</u>	<u>8:00 am</u>
Keasey Road	<u> </u>	<u> </u>
Fishhawk Road	<u>1-6-11</u>	<u>4:00</u>
Burriss Road	<u>1-6-11</u>	<u>4:00</u>
Timber Road	<u> </u>	<u> </u>
Alston - Mayger Road	<u>1-6-11</u>	<u>4:00</u>
Swedetown Road	<u>1-6-11</u>	<u>4:00</u>
Collins Road	<u> </u>	<u> </u>
Woodson Road	<u>1-6-11</u>	<u>4:00</u>
Point Adams Road	<u>1-6-11</u>	<u>4:00</u>
Lost Creek Road	<u>1-6-11</u>	<u>4:00</u>



Dave Hill
County Roadmaster